







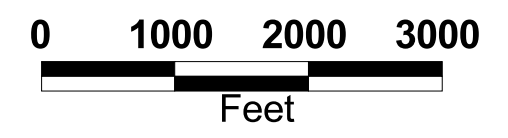
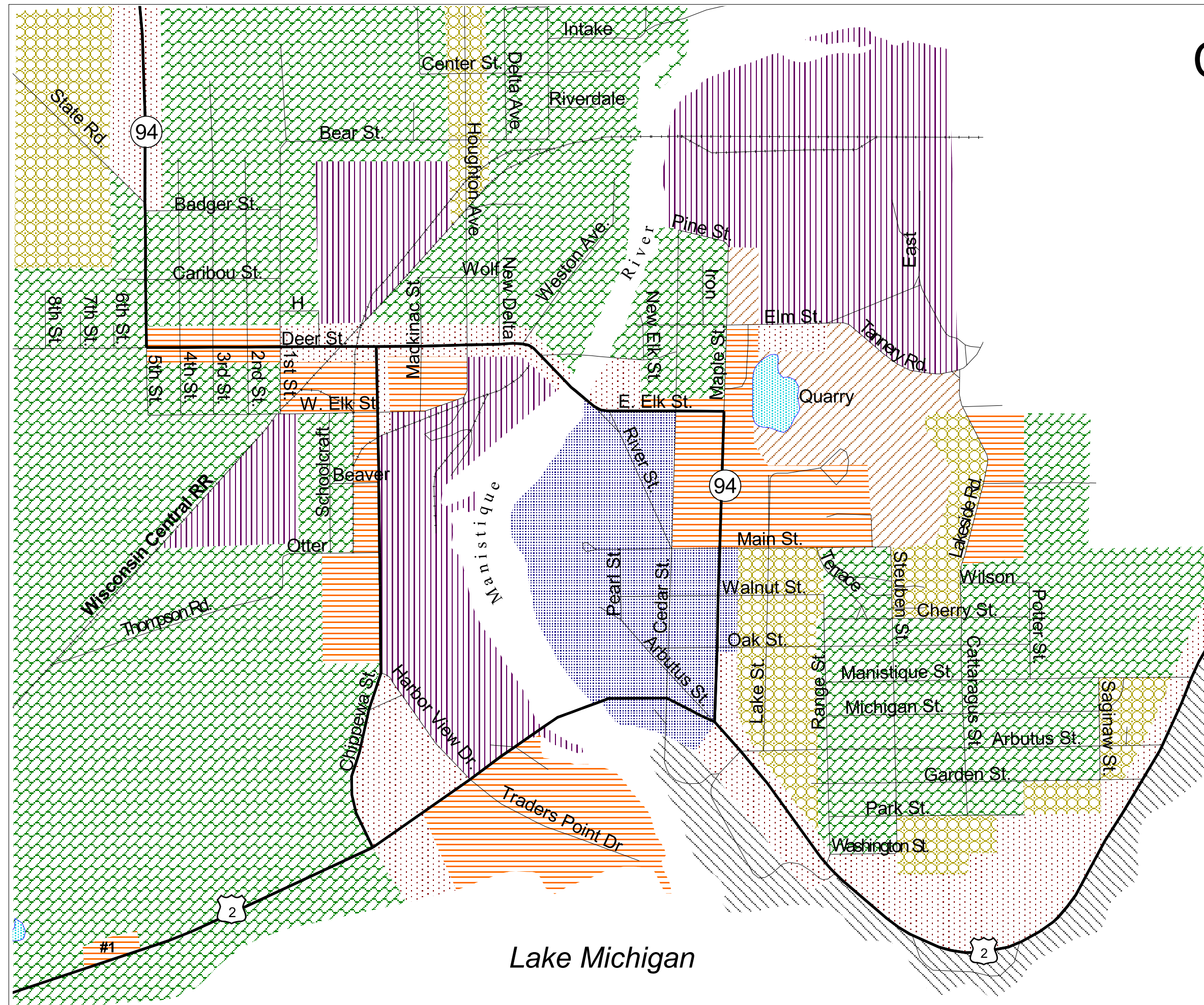


City of Manistique Zoning Map

- Zoning Classification**
-  B-1 = Restricted Business
 -  B-2 = General Business
 -  I = Industrial
 -  M-1 = Mixed Use
 -  OS-1 = Open Space 1
 -  OS-2 = Open Space 2
 -  R-1 = Residential 1
 -  R-2 = Residential 2



#1 - Conditional Rezoning Agreement
 Refer to City of Manistique Zoning Ordinance
 Appendix A: Conditional Rezoning Agreement
 Dated: October 1st, 2009



Lake Michigan